



# Saltmarsh 75 Day 1

## ROUTE INFORMATION



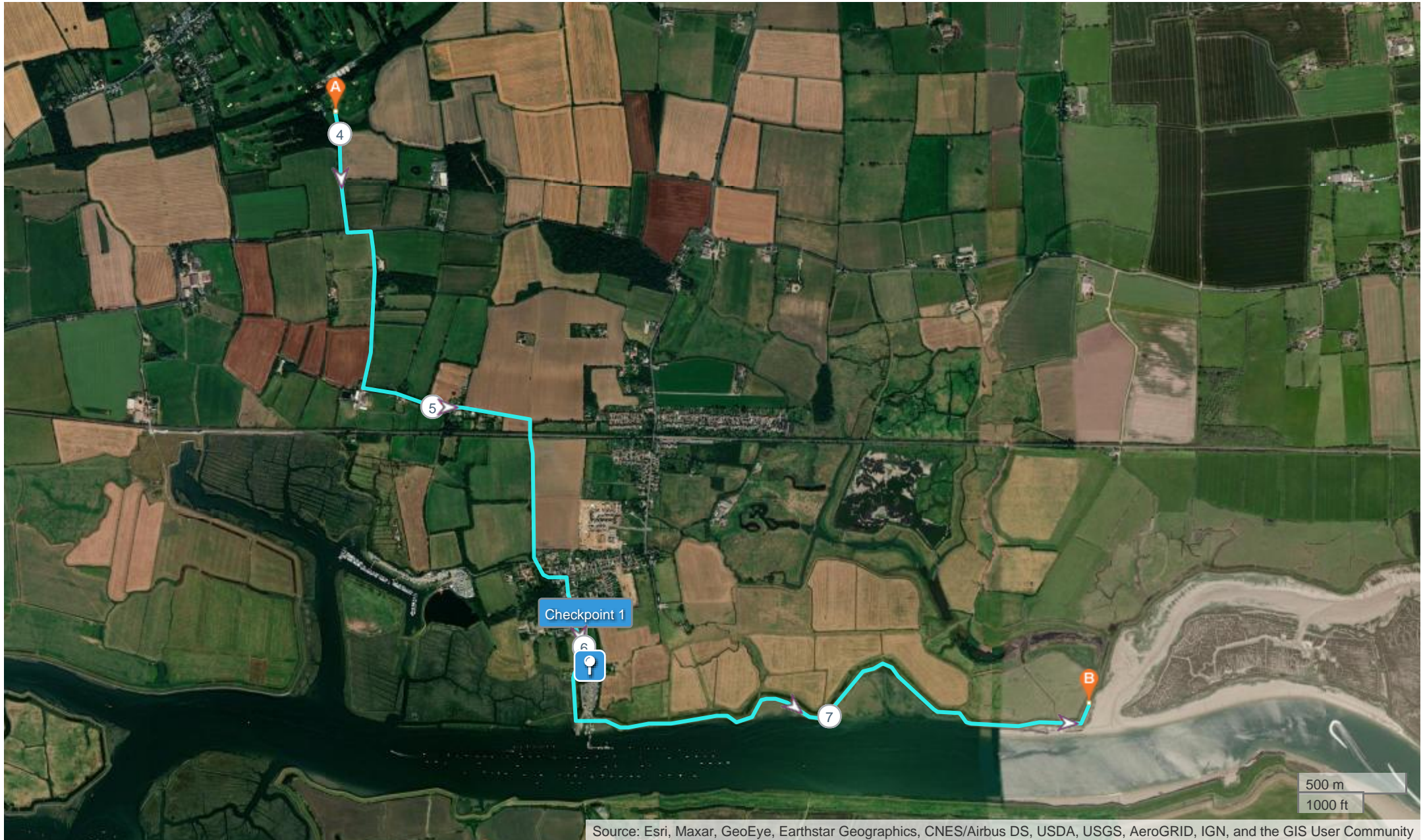
ROUTE LENGTH	39.472 miles
ASCENT	718 ft
DESCENT	695 ft
HILLS	↑ 26.0%   ↓ 25.3%   → 48.8%
TERRAIN	Mixed
START	<b>LAT:</b> 51.640107, <b>LNG:</b> 0.628491



## NOTES











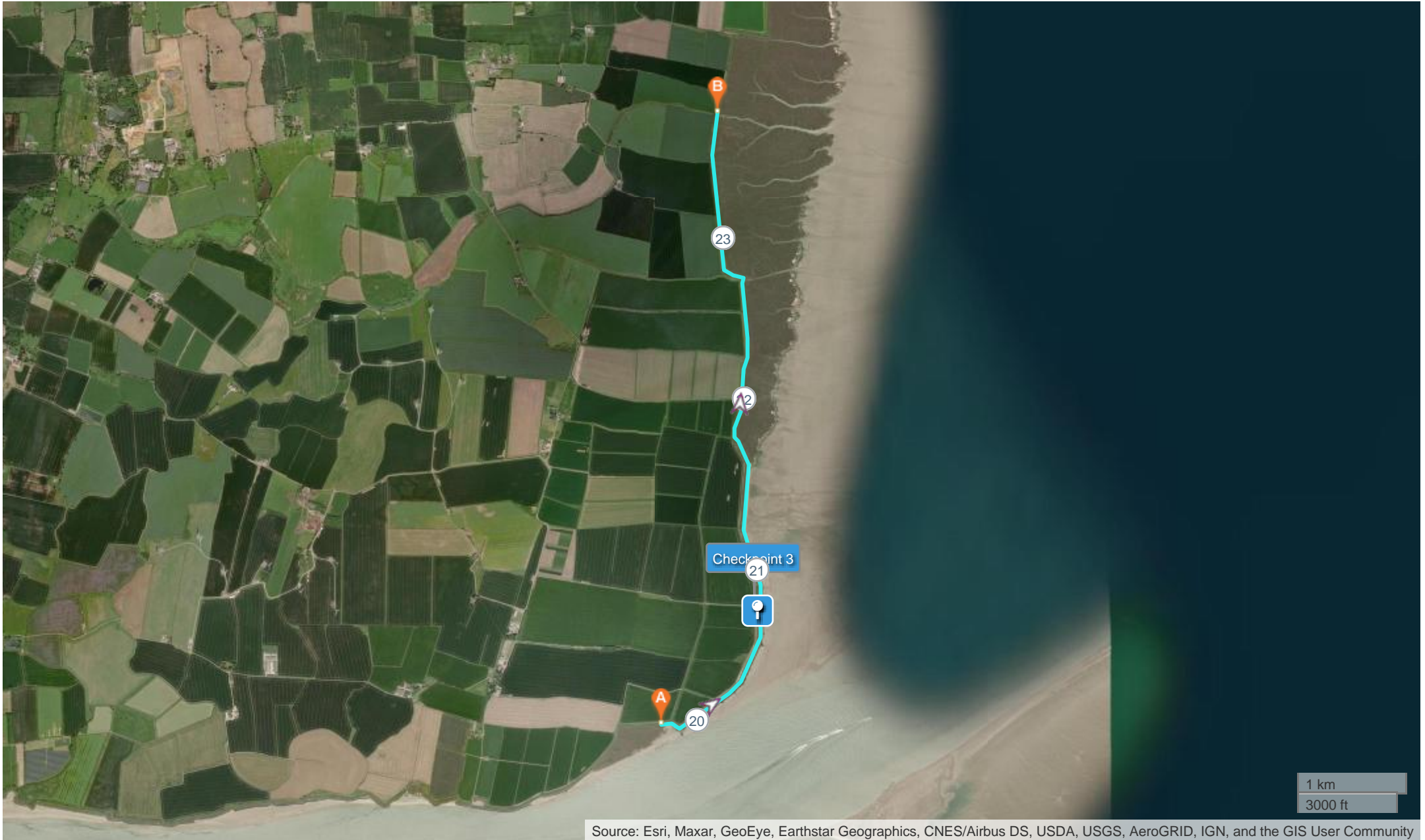






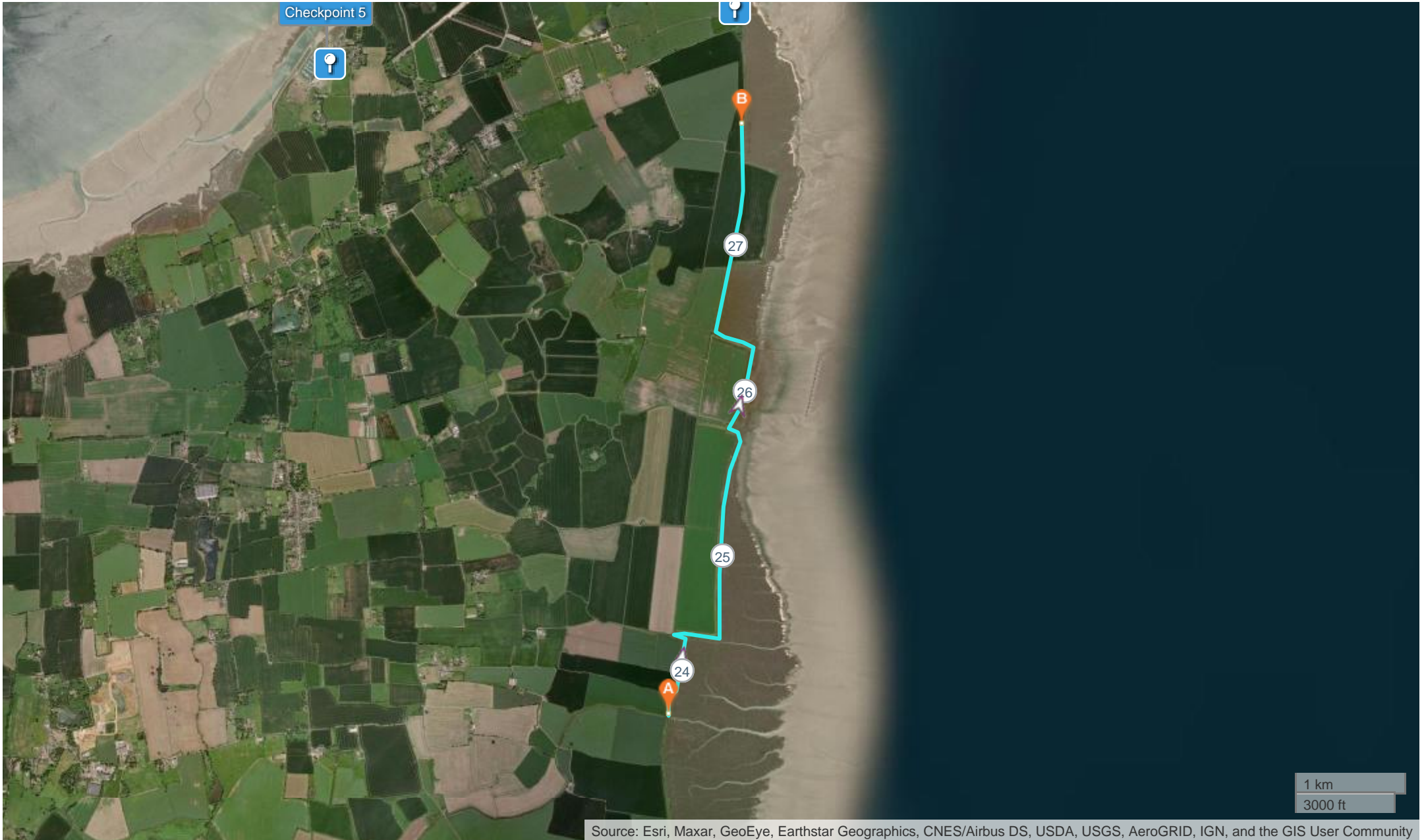






Source: Esri, Maxar, GeoEye, Earthstar Geographics, CNES/Airbus DS, USDA, USGS, AeroGRID, IGN, and the GIS User Community





Source: Esri, Maxar, GeoEye, Earthstar Geographics, CNES/Airbus DS, USDA, USGS, AeroGRID, IGN, and the GIS User Community



